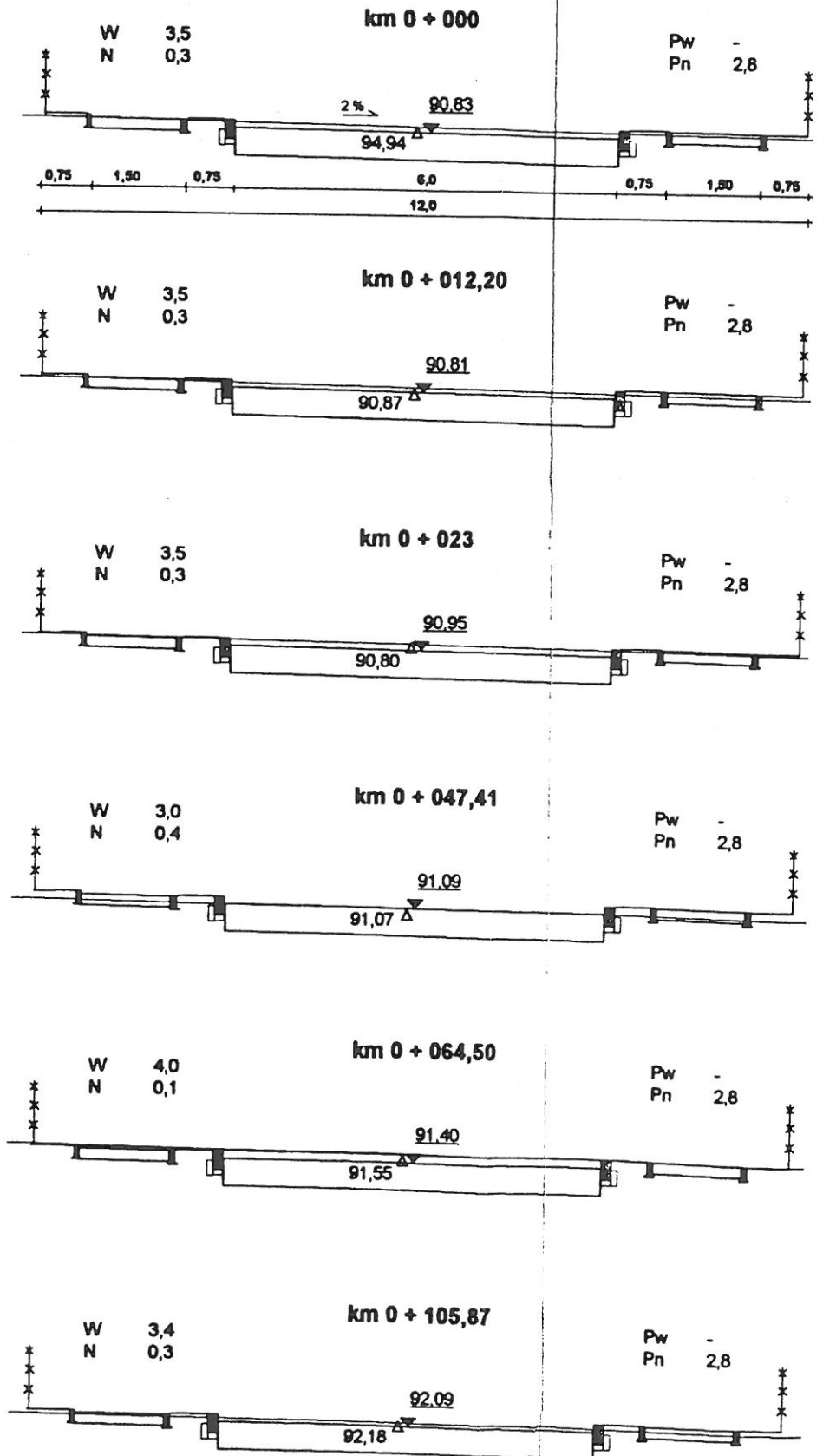
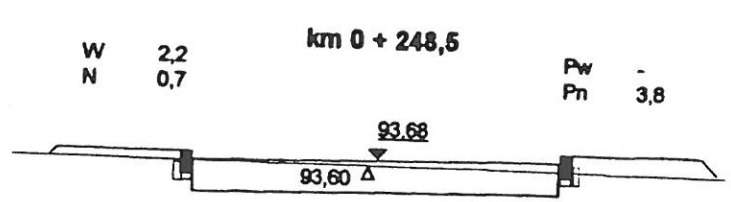
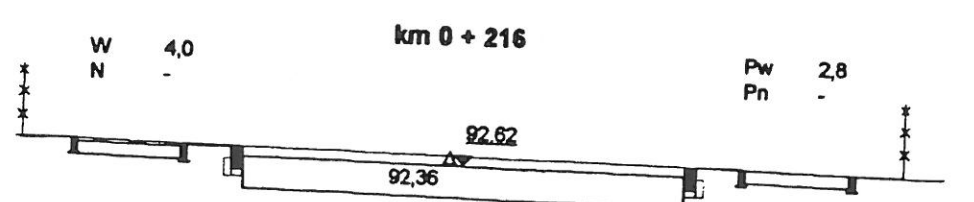
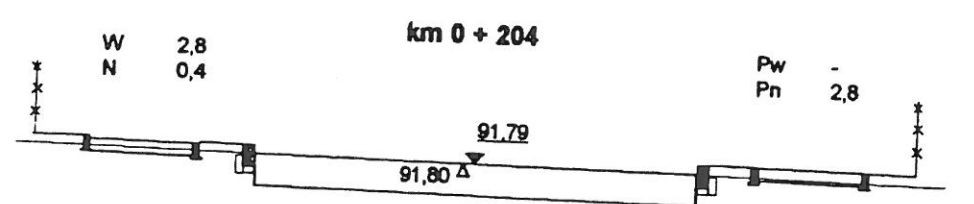
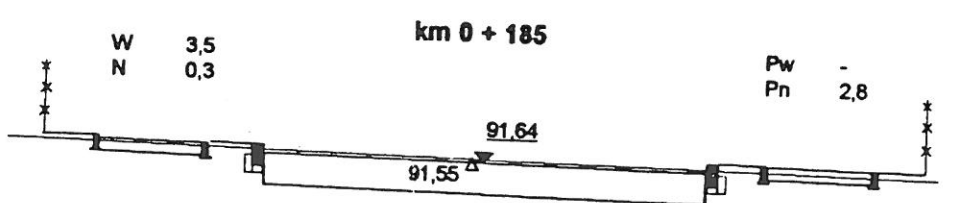
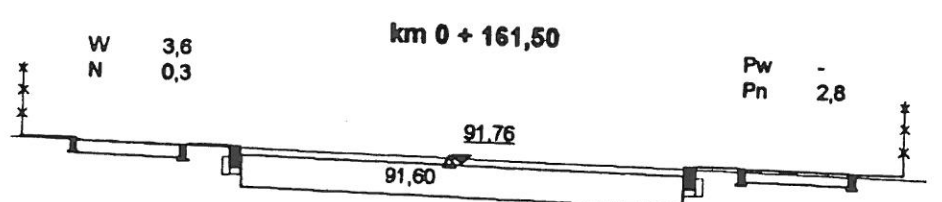
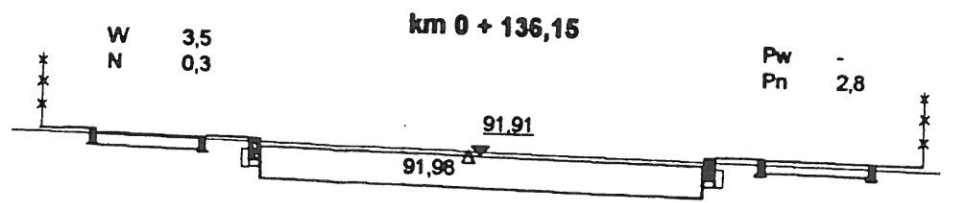
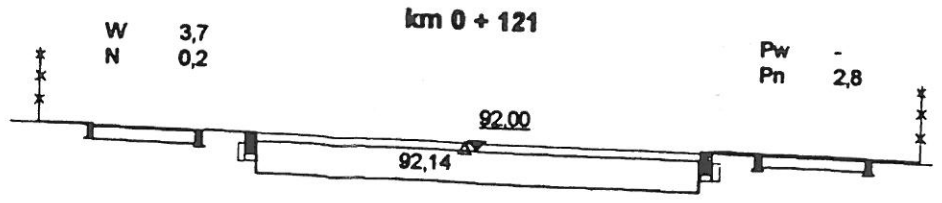
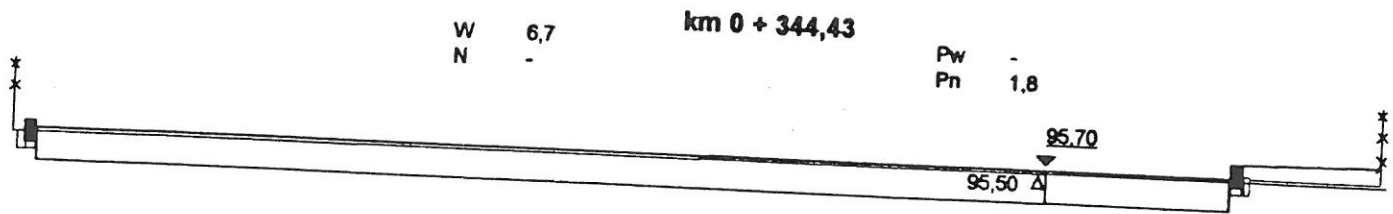
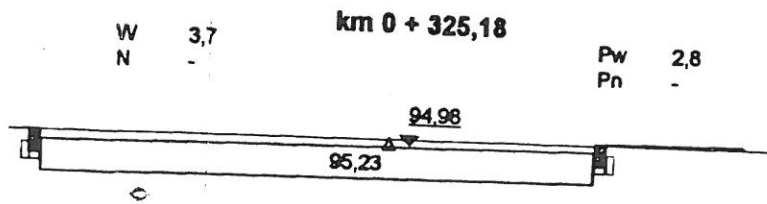
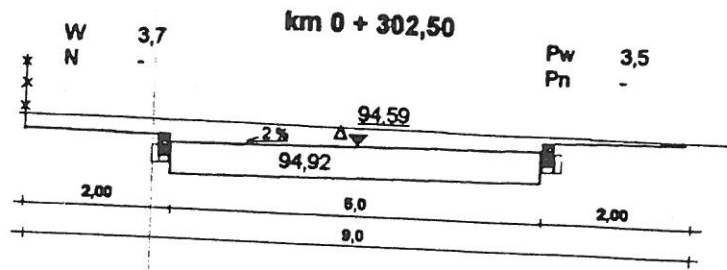


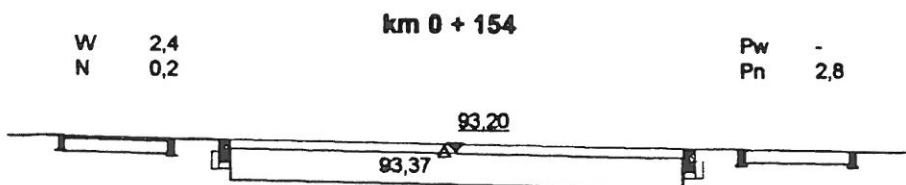
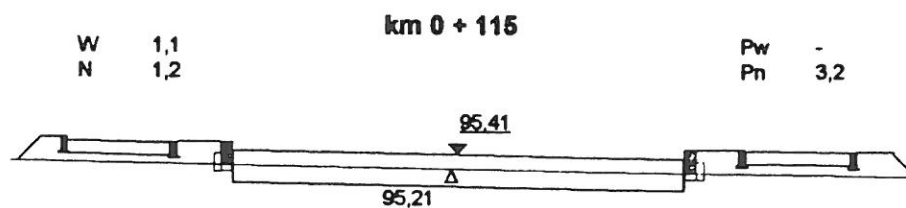
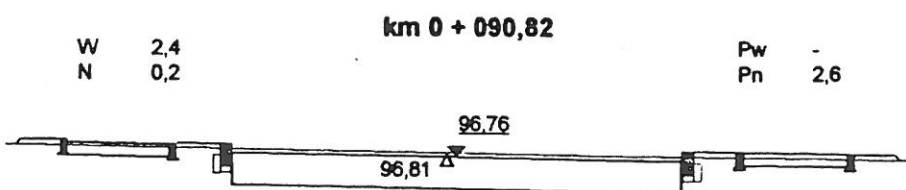
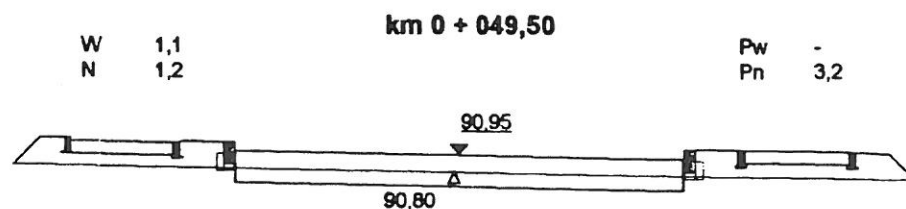
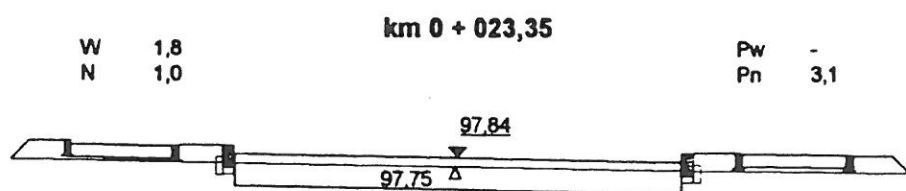
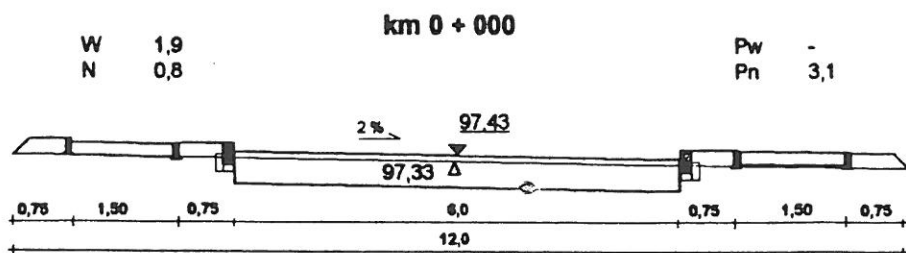
2. ul. Brzozowa od km 0+000 do km 0+344,43







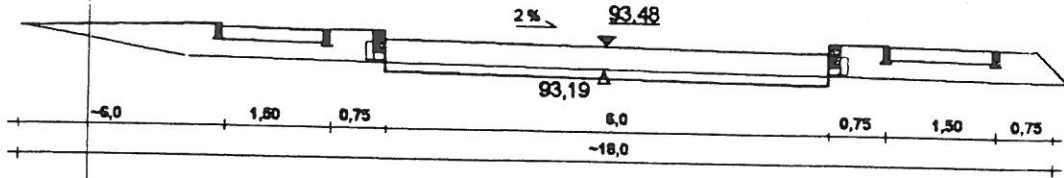
3. ul. Świerkowa od km 0+000 do km 0+438,59



W 0,6
N 2,0

km 0 + 179

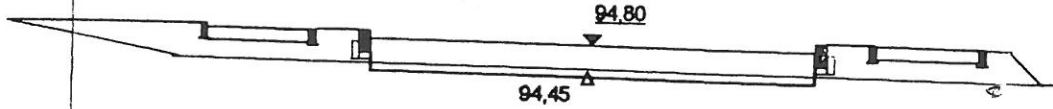
Pw -
Pn 4,4



W 0,6
N 2,0

km 0 + 215


Pw -
Pn 4,7



W 3,0
N 0,3

km 0 + 250,36


Pw 4,4
Pn -



W 4,0
N -

km 0 + 265,50


Pw 4,4
Pn -



W 2,0
N 0,6

km 0 + 289,50


Pw -
Pn 4,4



W 0,8
N 0,6

km 0 + 326

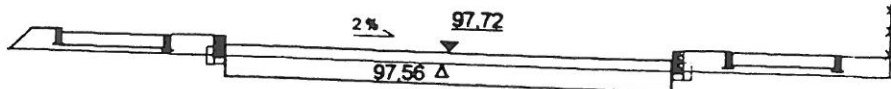
Pw -
Pn 4,4



W 1,5
N 1,0

km 0 + 354

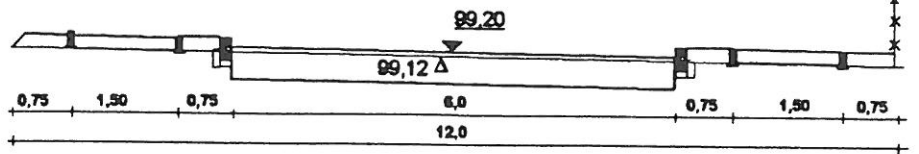
Pw -
Pn 2,8



W 2,0
N 0,7

km 0 + 397,08

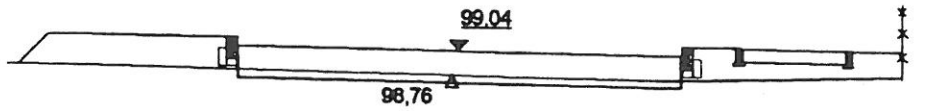
Pw -
Pn 2,8



W 0,7
N 1,4

km 0 + 424

Pw -
Pn 4,2



W 1,6
N 0,9

km 0 + 468,59

Pw -
Pn 4,1

